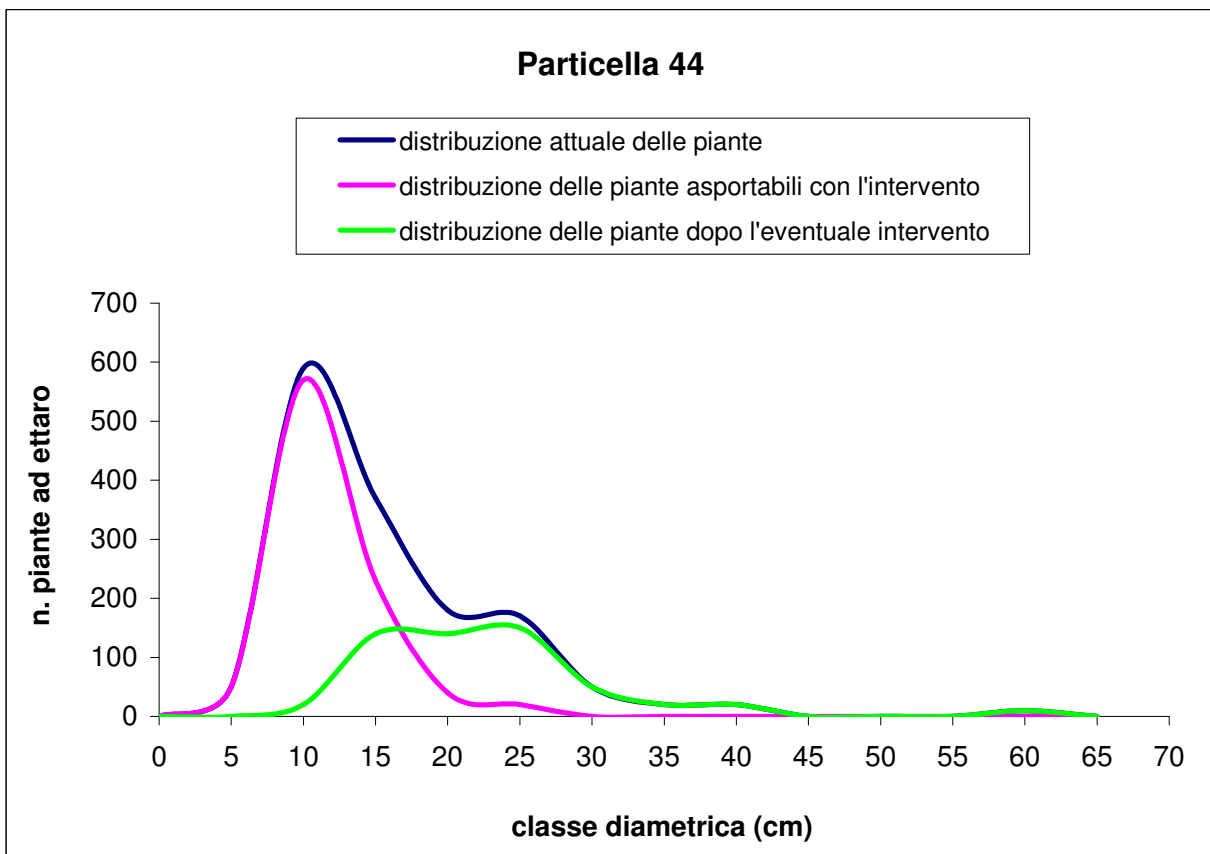
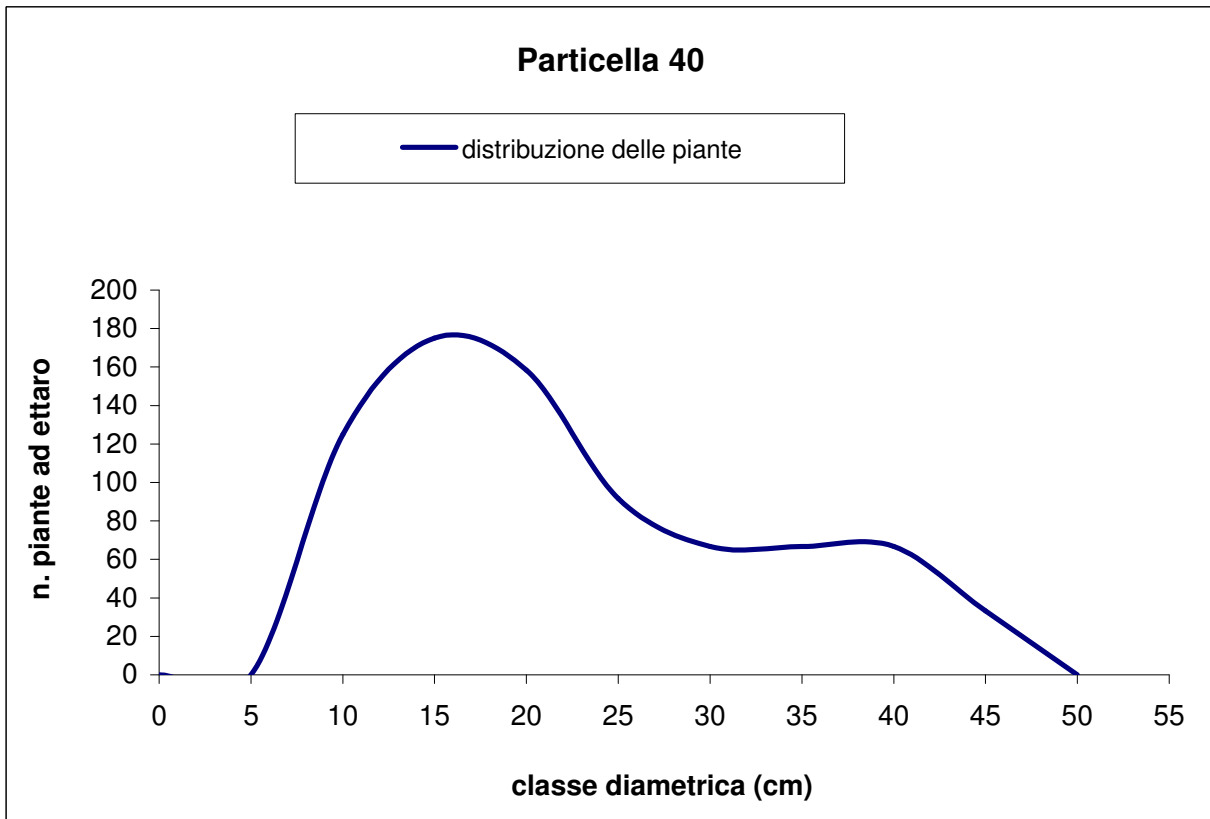
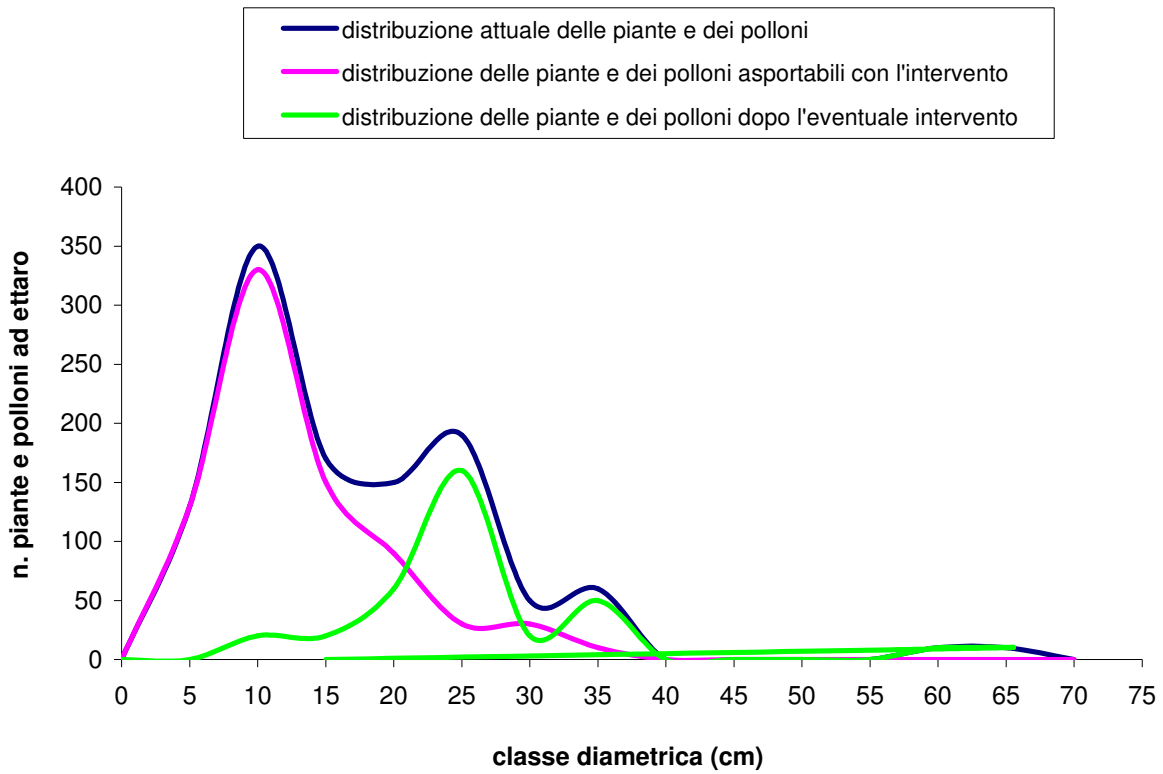


**Grafici della distribuzione delle piante ad ettaro in relazione al diametro e al numero. Compresa 100 (Fustaie a prevalenza di cerro)**



### Particella 64



### Particella 5a

